

# Driving Directions From Aberdeen, Montesano and Points West

1

Take **Highway 12 Eastbound** towards **Olympia**

Proceed approximately 17 miles  
(Note: Do not take the earlier exit to the town of Satsop to the left.)

2

Take the **3rd Street Satsop Development Park** exit



Turn to **right** off exit

3

In about 1.6 miles  
**Watch for Satsop Sign**



(**Cross bridge** over river)



Turn **RIGHT** to **Lambert Road**




4

In about 3.2 miles  
**Follow Lambert Road to Park Entrance at Olympic View Drive**

(See Satsop Development Park map)




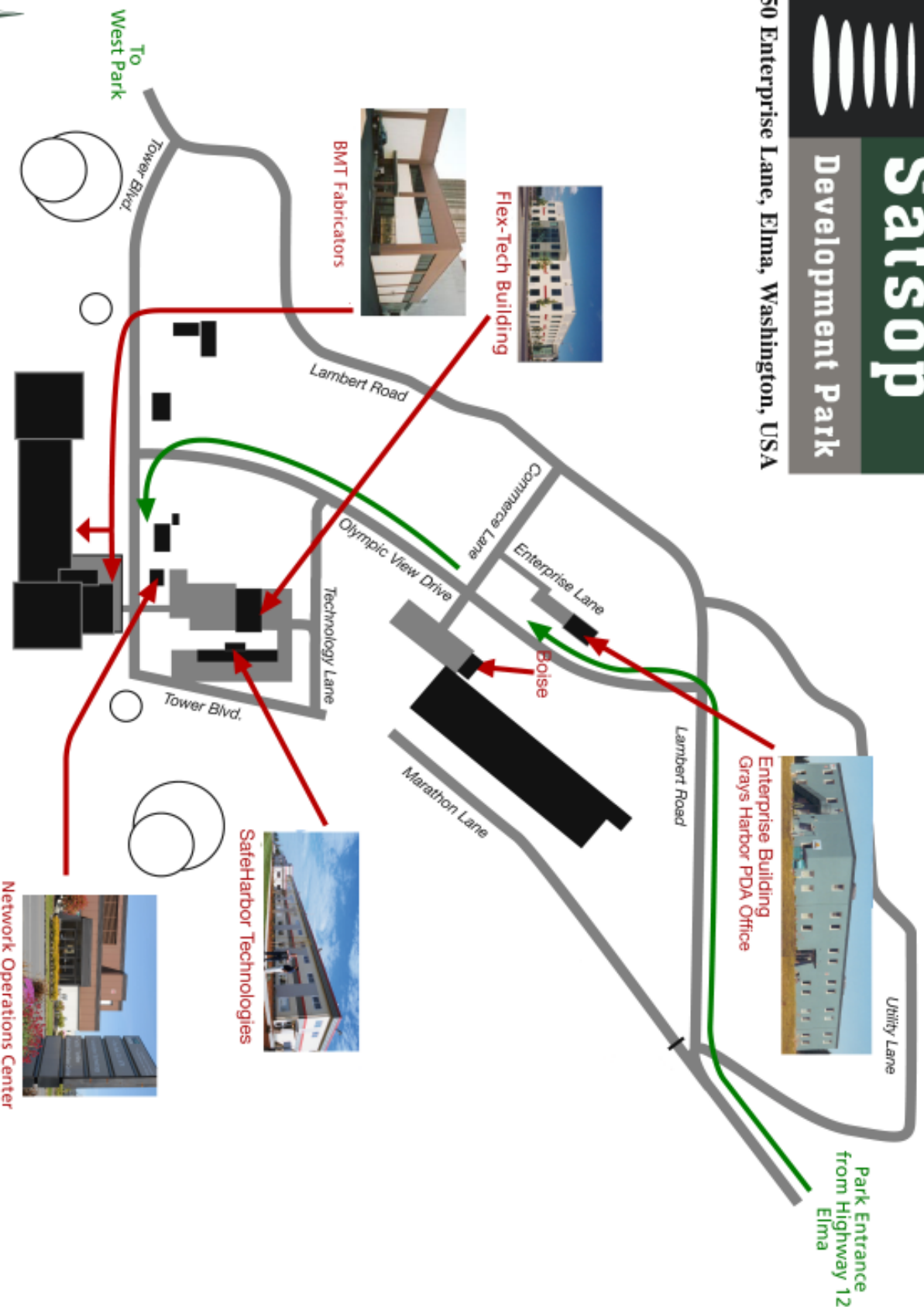
Elma, Washington. U.S.A.



# Satsop

## Development Park

50 Enterprise Lane, Elma, Washington, USA



Flex-Tech Building



BMT Fabricators



Enterprise Building  
Grays Harbor PDA Office



SafeHarbor Technologies



Network Operations Center